

Washroom for Specially abled

 **GPS Map Camera**

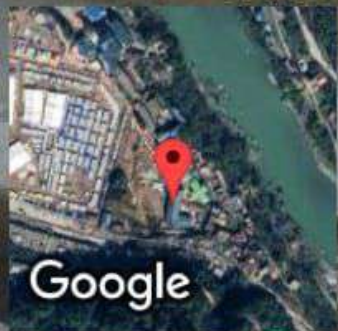
Mandi, Himachal Pradesh, India

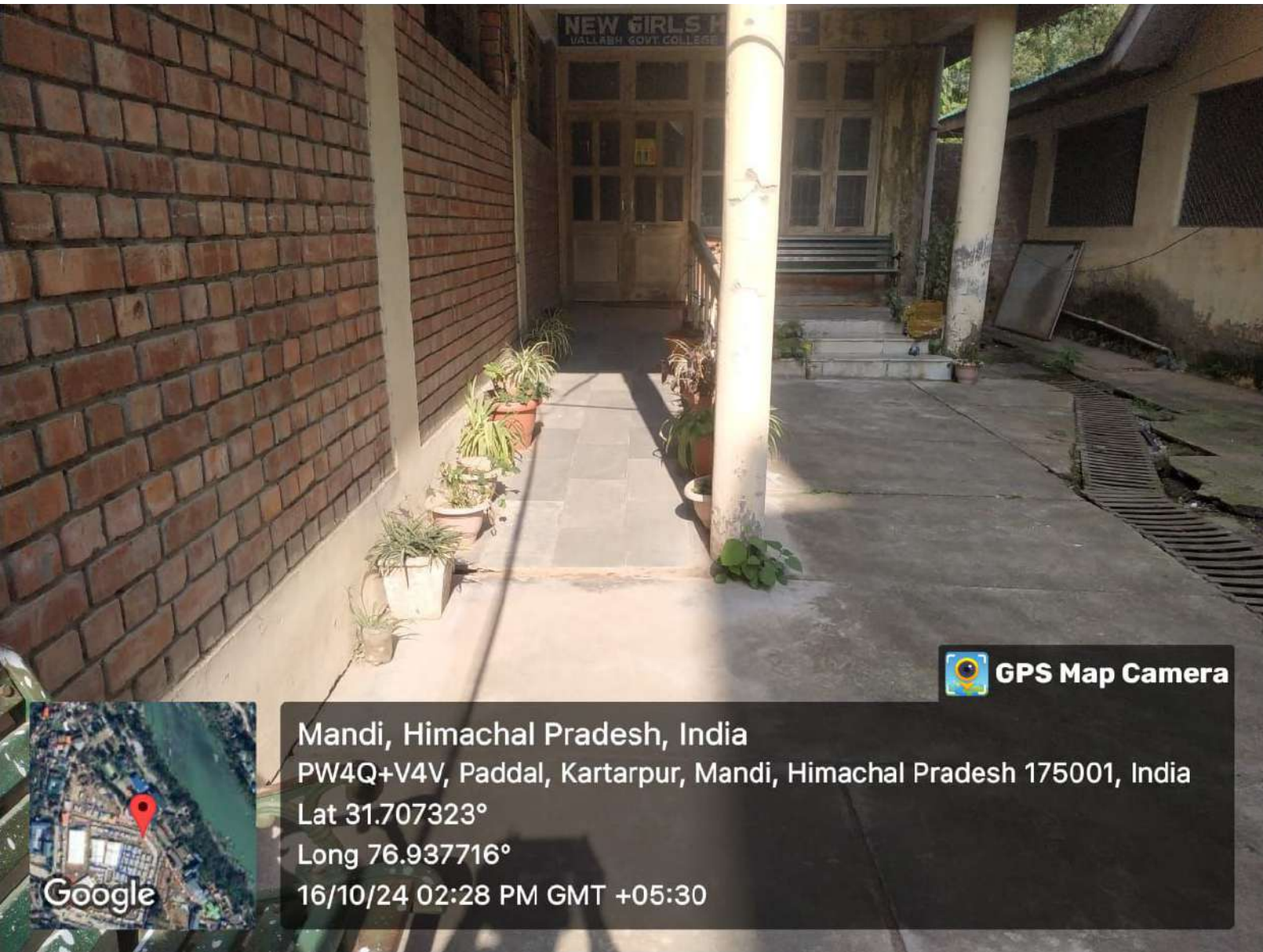
Vallabh Government College, PW4Q+9H4, Paddal, Kartarpur, Mandi,
Himachal Pradesh 175001, India

Lat 31.70591°

Long 76.938799°

18/10/24 09:58 AM GMT +05:30






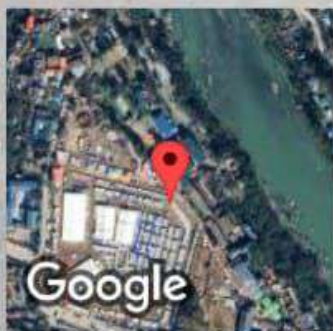
 **GPS Map Camera**



Mandi, Himachal Pradesh, India
PW4Q+V4V, Paddal, Kartarpur, Mandi, Himachal Pradesh 175001, India
Lat 31.707323°
Long 76.937716°
16/10/24 02:28 PM GMT +05:30



 GPS Map Camera



Mandi, Himachal Pradesh, India

PW4Q+V4V, Paddal, Kartarpur, Mandi, Himachal Pradesh 175001, India

Lat 31.707323°

Long 76.937716°

16/10/24 02:30 PM GMT +05:30

DEPARTMENT OF
ZOOLOG
BOTANY

STICK NO BILLS
DRUGS DRAG YOU DOWN
KEEP THE CAMPUS CLEAN


NOTICE-B

 GPS Map Camera

Mandi, Himachal Pradesh, India
PW4Q+V4V, Paddal, Kartarpur, Mandi, Himachal Pradesh 175001, India
Lat 31.707323°
Long 76.937716°
16/10/24 02:24 PM GMT +05:30





 **GPS Map Camera**



Mandi, Himachal Pradesh, India

PW4Q+GCW, National Highway 21, Paddal, Kartarpur, Mandi, Himachal Pradesh 175001, India

Lat 31.706252°

Long 76.938616°

18/10/24 11:47 AM GMT +05:30